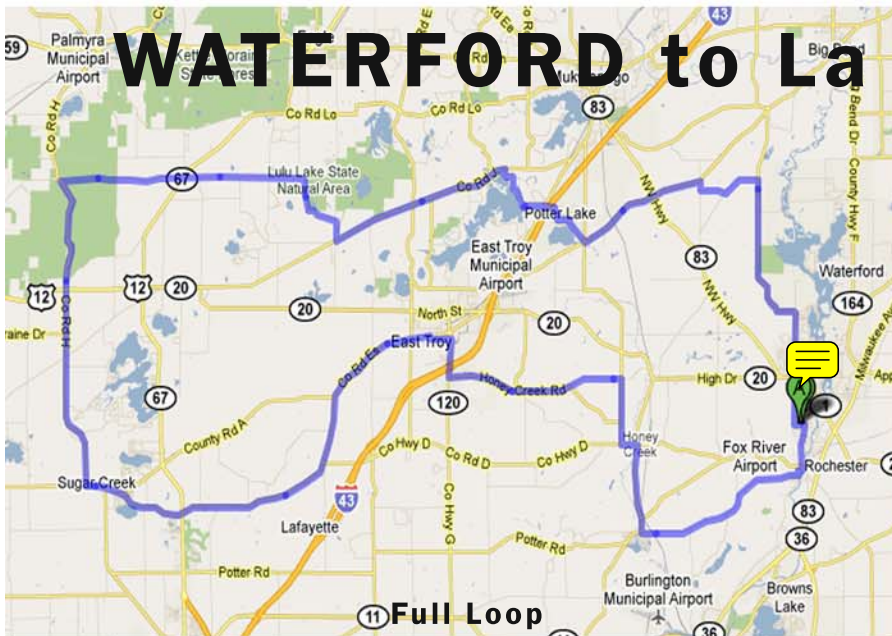
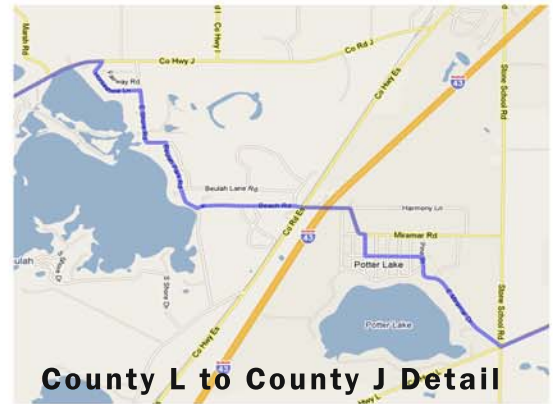


WATERFORD to La Grange Loop

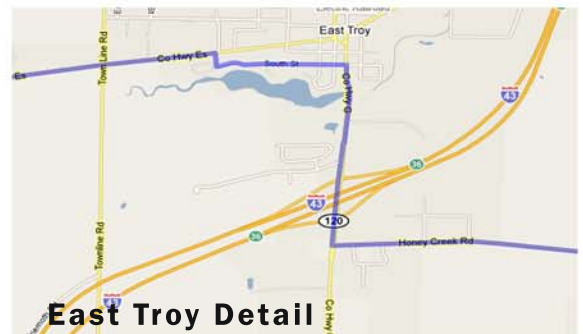


11 Full Loop

Turn	Dir	Road	Dist	Total
Right	West	Bakke Ave	0.2	0.2
Right	North	Becker Rd/Buena Park Rd	2.5	2.7
Left	W->N	Ranke Rd / becomes Marsh Rd.	3.7	6.4
Left	West	Territorial Dr	1.0	7.4
Right	West	Turn right to stay on Territorial Dr	0.7	8.1
Right	North	Caldwell Dr	0.2	8.3
Left	SW	Co Rd L/Janesville Rd	3.4	11.7
Right	North	E Miramar Dr	0.6	12.3
	NW	Continue onto Pine St	0.1	12.4
Left	NW	White Oak Dr	0.3	12.7
Right	North	Ash St	0.1	12.8
Left	West	Miramar Rd	0.2	13.0
Left	West	Turn left to stay on Miramar Rd	0.2	13.2
	West	Continue onto Beach Rd	0.6	13.8
Right	North	Slight right at E Shore Rd	0.1	13.9
	North	Continue onto Beulah Park Rd	0.3	14.2
Left	W->N	E Shore Rd	0.4	14.6
Left	W->N	Horseshoe Ln	0.4	15.0
Left	West	Co Rd J	4.7	19.7
Right	North	Bluff Rd	0.5	20.2
Left	West	Slight left to C21stay on Bluff Rd	7.9	28.1
Left	South	Co Rd H	7.4	35.5
Left	East	County Rd A	1.0	36.5
Right	East	Slight right at Co Rd Es / Main St.	10.3	46.8
Right	South	West St	0.1	46.9
Left	East	South St	0.6	47.5
Right	South	Church St/Co Hwy G	0.9	48.4
Left	East	Honey Creek Rd	3.2	51.6
Straight	East	Continue on Miller Rd	1.4	53.0
Right	South	Bell School Rd	1.5	54.5
Left	East	Co Rd D	0.4	54.9
Right	South	Honey Creek Rd/County DD	2.0	56.9
Left	East	Academy Rd/County Rd FF	4.6	61.5
Left	North	S Front St / County W	1.0	62.5
Left	West	Bakke Ave	0.3	62.8



County L to County J Detail



East Troy Detail